

MW-1
 ◆
 848.57
**WELL WITH NAME
 AND GROUNDWATER
 ELEVATION (FT, MSL)**

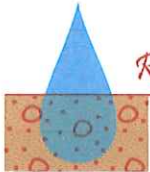
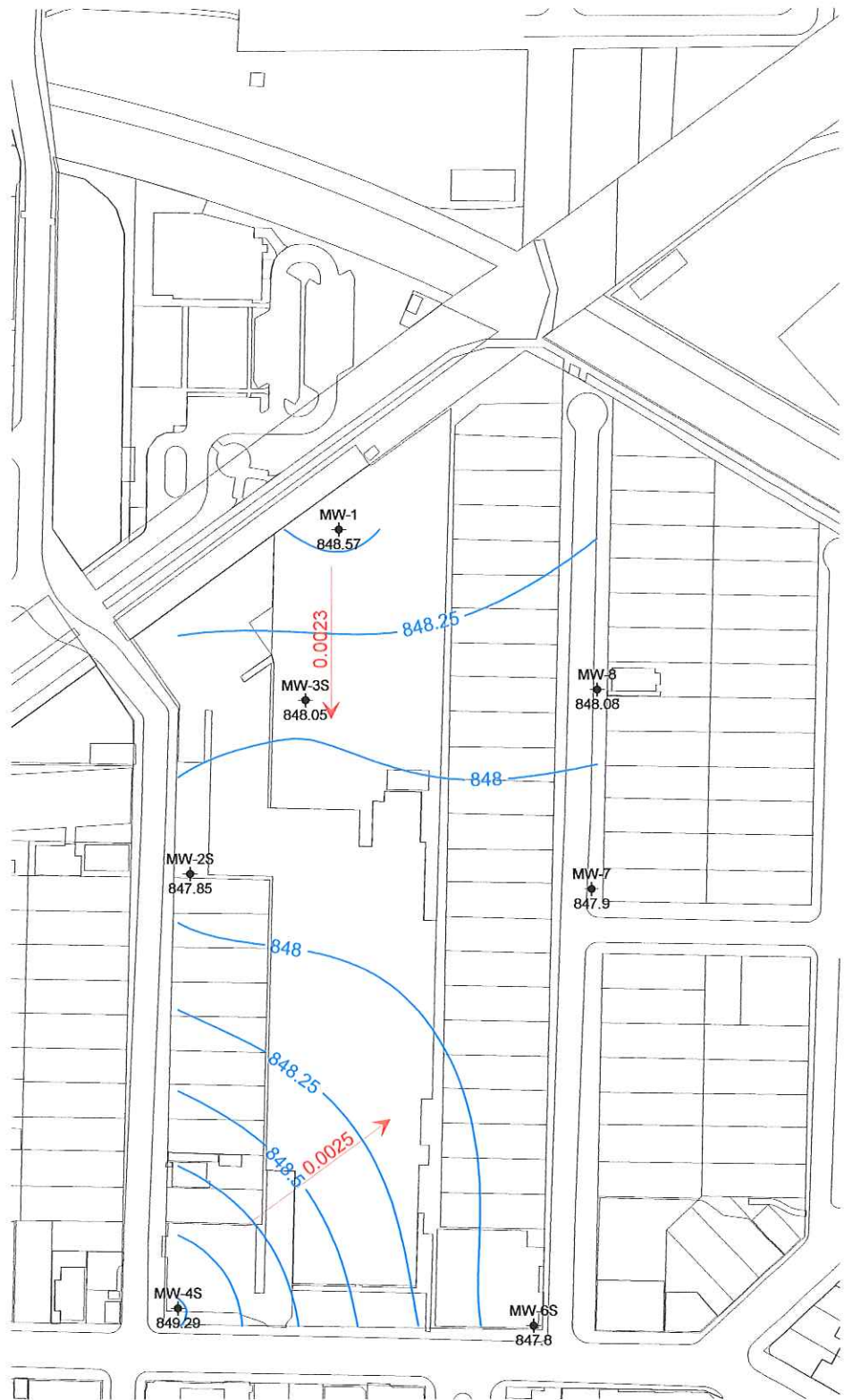
0.0025
 →
**GROUNDWATER
 FLOW GRADIENT**



NORTH

SCALE IN FEET

0 100 200



R/N Environmental Services, LLC

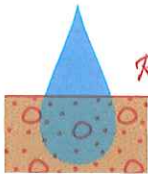
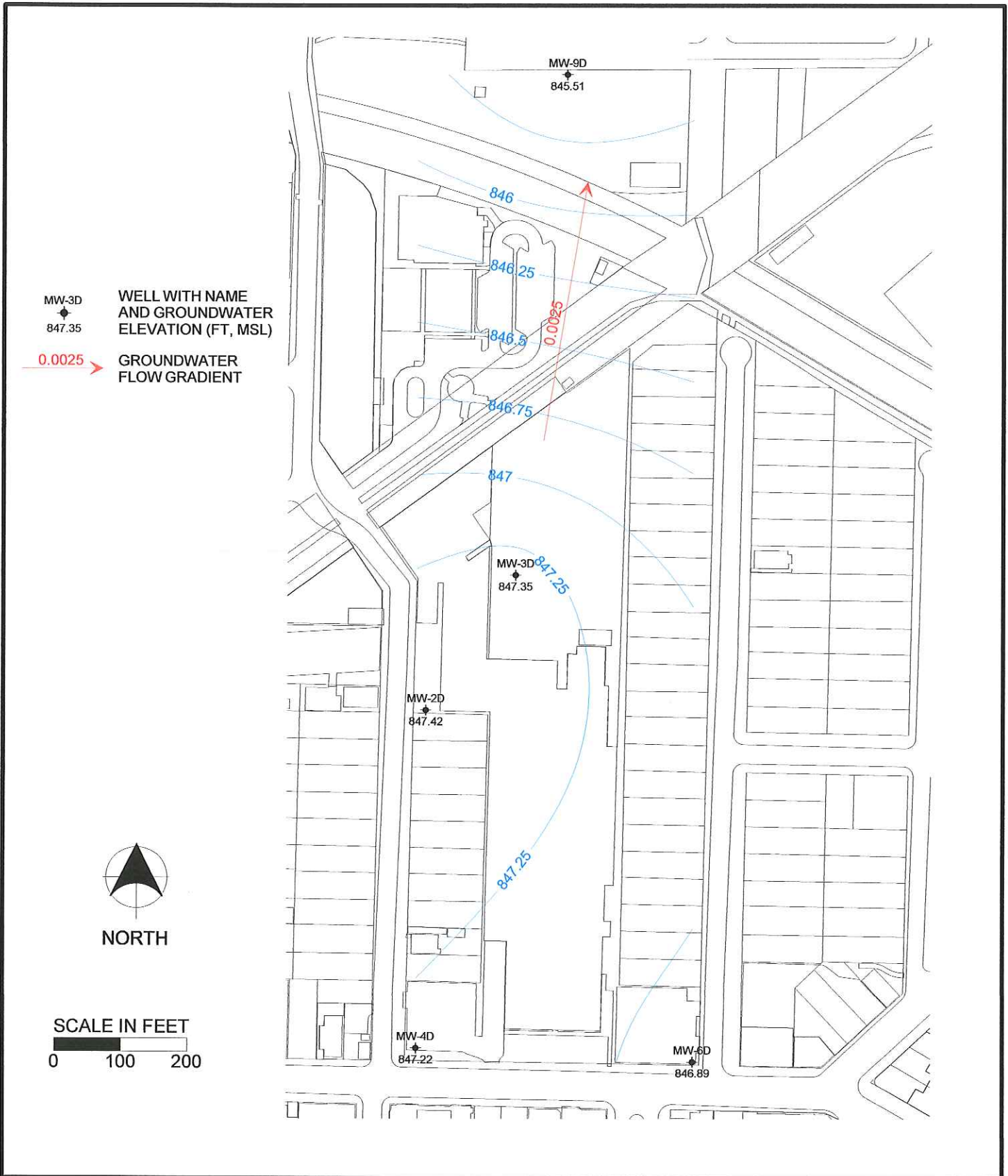
**Surface Water Studies
 Groundwater Studies
 Site Investigations**

4631 COUNTY ROAD A OREGON, WISCONSIN 53575 (608) 576-3001

**MADISON-KIPP CORPORATION
 MADISON, WISCONSIN
 WATER TABLE ELEVATIONS - 09/13/11**

FIGURE

DRAWN BY	PROJ. No.	DATE	FILE NAME
RN	09-101	13 SEP 11	WTR TBL 0911



RIN Environmental Services, LLC
 Surface Water Studies
 Groundwater Studies
 Site Investigations

4631 COUNTY ROAD A OREGON, WISCONSIN 53575 (608) 576-3001

MADISON-KIPP CORPORATION
 MADISON, WISCONSIN
 INTERMEDIATE GROUNDWATER
 ELEVATIONS - 09/13/11

FIGURE

DRAWN BY

PROJ. No.

DATE

FILE NAME

RN

09-101

13 SEP 11

INT WTR 0911